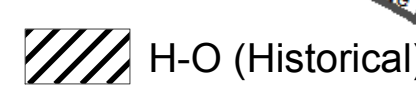
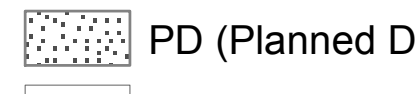
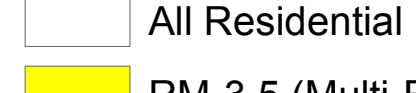
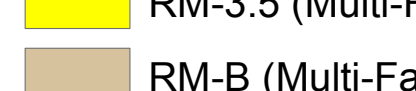
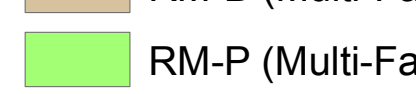

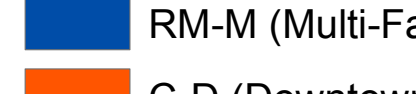
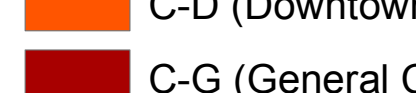
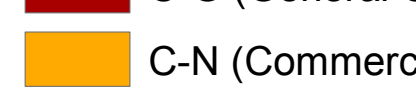
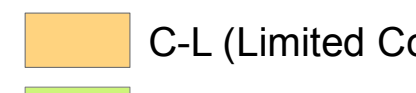
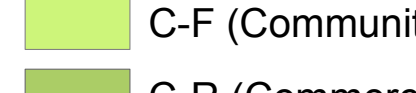
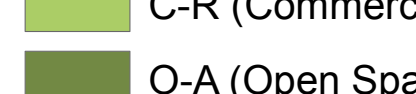



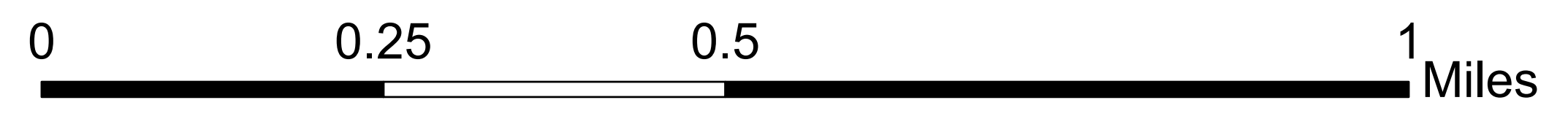


-  H-O (Historical)
-  PD (Planned Development)
-  All Residential
-  RM-3.5 (Multi-Family)
-  RM-B (Multi-Family Bayfront)
-  RM-P (Multi-Family Parkway)
-  RM-PA (Multi-Family Passage)
-  RM-M (Multi-Family Marsh)
-  C-D (Downtown Commercial)
-  C-G (General Commercial)
-  C-N (Commercial Neighborhood)
-  C-L (Limited Commercial)
-  C-F (Community Facilities)
-  C-R (Commercial Recreational)
-  O-A (Open Space)

City of Mill Valley

Zoning Map



Date: January 5, 2017
For: Kari Svanstrom, Senior Planner
By: Jill McNeal, Civil Engineer Technician
Source: City GIS Records and FEMA Data
Disclaimer: Data are not survey precise